


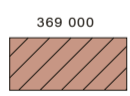










-  Huoltoreitti / kevyen liikenteen yhteys
-  Hiihtolatu
-  Kevyen liikenteen reitti

-  369 000 AO, kylämäinen
-  869 500 AO
-  233 000 AP
-  VU, Urheilukentät
-  Päiväkoti
-  70 000 P



LUONNOS 19.9.2012
Hämeenlinnan Mäskälän
kaavarunko 1:10000

